

Monday to Friday

| | | | | | | | | |
|----------------------------------|------|------|------|------|----|------|------|------|
| Buxton, adjacent Sylvan Park | 0610 | 0732 | ... | 0925 | 25 | 1625 | 1705 | 1805 |
| Buxton, Market Place, Southbound | 0613 | 0735 | 0838 | 0928 | 28 | 1628 | 1708 | 1808 |
| Burbage, Level Lane | 0620 | 0743 | 0845 | 0935 | 35 | 1635 | 1715 | 1815 |
| Burbage, Leek Road | 0623 | 0746 | 0848 | 0938 | 38 | 1638 | 1718 | 1818 |
| Cat & Fiddle Inn, Buxton New Rd | 0629 | 0752 | 0854 | 0944 | 44 | 1644 | 1724 | 1824 |
| Macclesfield, Forest Cottage | 0638 | 0801 | 0903 | 0953 | 53 | 1653 | 1733 | 1833 |
| Macclesfield, Black Road | 0642 | 0806 | 0907 | 0957 | 57 | 1657 | 1737 | 1837 |
| Macclesfield, Bus Station, Bay 2 | 0648 | 0813 | 0913 | 1003 | 03 | 1703 | 1743 | 1843 |

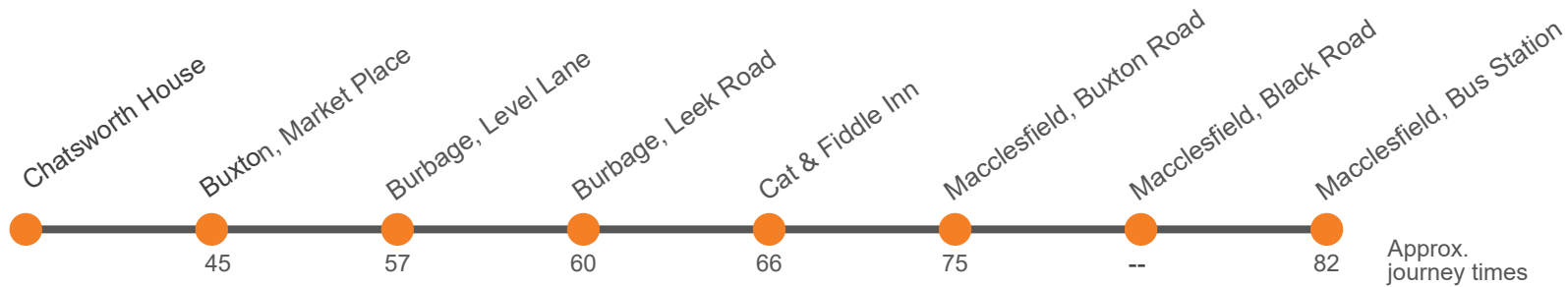
Then at these mins past the hour until

Saturday

| | | | | | | | |
|----------------------------------|------|------|------|----|------|------|------|
| Buxton, adjacent Sylvan Park | 0732 | 0835 | 0925 | 25 | 1625 | 1705 | 1805 |
| Buxton, Market Place, Southbound | 0735 | 0838 | 0928 | 28 | 1628 | 1708 | 1808 |
| Burbage, Level Lane | 0743 | 0846 | 0935 | 35 | 1635 | 1715 | 1815 |
| Burbage, Leek Road | 0746 | 0849 | 0938 | 38 | 1638 | 1718 | 1818 |
| Cat & Fiddle Inn, Buxton New Rd | 0752 | 0855 | 0944 | 44 | 1644 | 1724 | 1824 |
| Macclesfield, Forest Cottage | 0801 | 0904 | 0953 | 53 | 1653 | 1733 | 1833 |
| Macclesfield, Black Road | 0806 | 0909 | 0957 | 57 | 1657 | 1737 | 1837 |
| Macclesfield, Bus Station, Bay 2 | 0813 | 0916 | 1003 | 03 | 1703 | 1743 | 1843 |

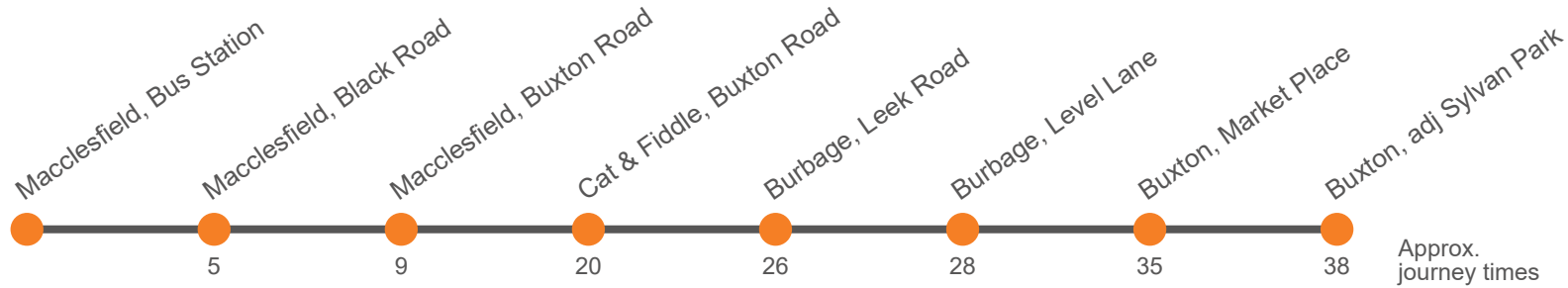
Then at these mins past the hour until

This service is operated under contract to Derbyshire County Council and Cheshire East Council



Sunday

| | | | | | |
|-----------------------------------|------------|------|------|------|------|
| Chatsworth House | ... | ... | 1150 | ... | 1615 |
| Pilsley, School | ... | ... | 1155 | ... | 1620 |
| Bakewell, Rutland Square, Stand B | ... | ... | 1205 | ... | 1635 |
| Monyash, Bulls Head | ... | ... | 1217 | ... | 1647 |
| Pomeroy, Duke Of York | ... | ... | 1222 | ... | 1652 |
| Sterndale Moor, A515 Main Road | ... | ... | 1225 | ... | 1655 |
| Brierlow Bar, Bookstore | ... | ... | 1228 | ... | 1658 |
| Buxton, Market Place, Northbound | <i>arr</i> | ... | 1235 | ... | 1705 |
| Buxton, Market Place, Southbound | <i>arr</i> | ... | 1238 | ... | 1708 |
| Buxton, Market Place, Southbound | <i>dep</i> | 0845 | 0955 | 1240 | 1420 |
| Burbage, Level Lane | | 0852 | 1002 | 1247 | 1427 |
| Burbage, Leek Road | | 0855 | 1005 | 1250 | 1430 |
| Cat & Fiddle Inn, Buxton New Rd | | 0901 | 1011 | 1256 | 1436 |
| Macclesfield, Forest Cottage | | 0910 | 1020 | 1305 | 1445 |
| Macclesfield, Bus Station, Bay 2 | | 0917 | 1027 | 1312 | 1452 |



Monday to Friday

| | | | | | | | | | | | | | |
|----------------------------------|------|------|------|------|------|------|------|------|------|------|------|------|------|
| Macclesfield, Bus Station, Bay 2 | 0650 | 0815 | 0915 | 1015 | 1115 | 1215 | 1315 | 1415 | 1515 | 1615 | 1715 | 1745 | 1845 |
| Macclesfield, Black Road | 0656 | 0821 | 0921 | 1021 | 1121 | 1221 | 1321 | 1421 | 1521 | 1621 | 1721 | 1751 | 1849 |
| Macclesfield, Forest Cottage | 0700 | 0825 | 0925 | 1025 | 1125 | 1225 | 1325 | 1425 | 1525 | 1625 | 1725 | 1755 | 1851 |
| Cat & Fiddle, Buxton Road | 0711 | 0836 | 0936 | 1036 | 1136 | 1236 | 1336 | 1436 | 1536 | 1636 | 1736 | 1806 | 1900 |
| Burbage, Leek Road | 0717 | 0842 | 0942 | 1042 | 1142 | 1242 | 1342 | 1442 | 1542 | 1642 | 1742 | 1812 | 1906 |
| Burbage, Level Lane | 0719 | 0844 | 0944 | 1044 | 1144 | 1244 | 1344 | 1444 | 1544 | 1644 | 1744 | 1814 | 1908 |
| Buxton, Market Place, Northbound | 0726 | 0851 | 0951 | 1051 | 1151 | 1251 | 1351 | 1451 | 1551 | 1651 | 1751 | 1821 | 1915 |
| Buxton, adjacent Sylvan Park | 0729 | ... | 0954 | ... | 1154 | ... | 1354 | ... | 1554 | 1654 | 1754 | 1824 | 1918 |

Saturday

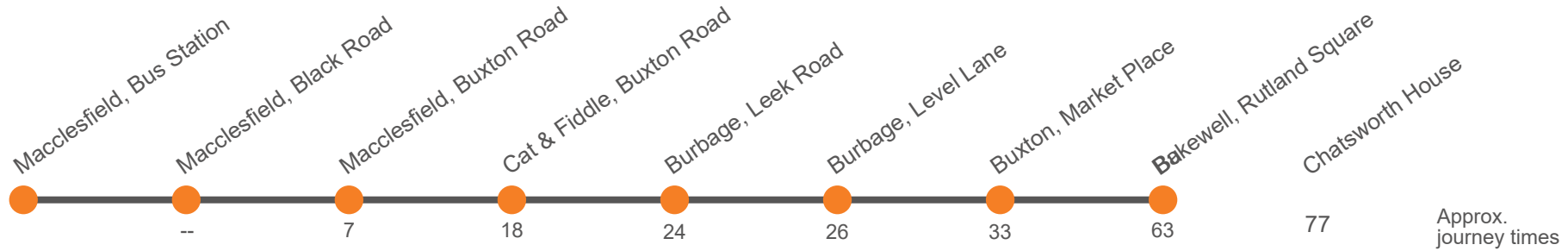
| | | | | | | | | | | | |
|----------------------------------|------|------|------|------|------|------|------|------|------|------|------|
| Macclesfield, Bus Station, Bay 2 | 0815 | 0915 | 1015 | 1115 | 1215 | 1315 | 1415 | 1515 | 1615 | 1715 | 1845 |
| Macclesfield, Black Road | 0821 | 0921 | 1021 | 1121 | 1221 | 1321 | 1421 | 1521 | 1621 | 1721 | 1849 |
| Macclesfield, Forest Cottage | 0825 | 0925 | 1025 | 1125 | 1225 | 1325 | 1425 | 1525 | 1625 | 1725 | 1851 |
| Cat & Fiddle, Buxton Road | 0836 | 0936 | 1036 | 1136 | 1236 | 1336 | 1436 | 1536 | 1636 | 1736 | 1900 |
| Burbage, Leek Road | 0842 | 0942 | 1042 | 1142 | 1242 | 1342 | 1442 | 1542 | 1642 | 1742 | 1906 |
| Burbage, Level Lane | 0844 | 0944 | 1044 | 1144 | 1244 | 1344 | 1444 | 1544 | 1644 | 1744 | 1908 |
| Buxton, Market Place, Northbound | 0851 | 0951 | 1051 | 1151 | 1251 | 1351 | 1451 | 1551 | 1651 | 1751 | 1915 |
| Buxton, adjacent Sylvan Park | .. | 0954 | .. | 1154 | .. | 1354 | .. | 1554 | 1654 | 1754 | 1918 |

58

Macclesfield - Buxton - (Bakewell - Chatsworth House)

Effective from: 02/05/2021

High Peak



Sunday

| | | | | | |
|-----------------------------------|------|------|------|------|------|
| Macclesfield, Bus Station, Bay 2 | 0920 | 1030 | 1315 | 1455 | 1745 |
| Macclesfield, Forest Cottage | 0927 | 1037 | 1322 | 1502 | 1752 |
| Cat & Fiddle, Buxton Road | 0938 | 1048 | 1333 | 1513 | 1803 |
| Burbage, Leek Road | 0944 | 1054 | 1339 | 1519 | 1809 |
| Burbage, Level Lane | 0946 | 1056 | 1341 | 1521 | 1811 |
| Buxton, Market Place, Southbound | 0953 | 1103 | 1348 | 1528 | 1818 |
| Brierlow Bar, Bookstore | ... | 1110 | ... | 1535 | ... |
| Sterndale Moor, A515 Main Road | ... | 1113 | ... | 1538 | ... |
| Pomeroy, Duke Of York | ... | 1116 | ... | 1541 | ... |
| Monyash, Bulls Head | ... | 1121 | ... | 1546 | ... |
| Bakewell, Rutland Square, Stand B | ... | 1133 | ... | 1558 | ... |
| Pilsley, School | ... | 1140 | ... | 1605 | ... |
| Chatsworth House | ... | 1147 | ... | 1612 | ... |

This service is operated under contract to Derbyshire County Council and Cheshire East Council